


Matching Activity

Match the landform picture to its definition.

A



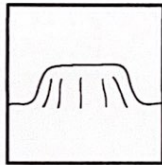
B



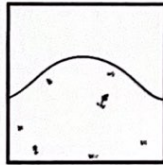
C



D



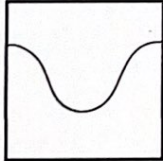
E



F



G



H



I



J



_____ **Hill**

a round, raised part of land

_____ **Lake**

a large body of water surrounded by land

_____ **Island**

an area of land surrounded by water

_____ **Plain**

a large area of flat land with few trees

_____ **Swamp**

a low wetland where grass and trees grow

_____ **Delta**

land that is formed by deposits of sand and silt at the mouth of some rivers

_____ **Valley**

a low area of land between hills or mountains

_____ **Cliff**

a high, steep slope of rock or soil

_____ **Plateau**

a large flat area of land that is higher than the land around it

_____ **Coast**


land along the sea or ocean

Matching Activity

Match the landform picture to its definition.

Answer Key

A



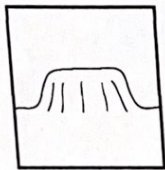
B



C



D



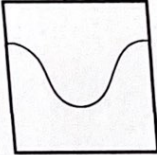
E



F



G



H



I



J



E

Hill

a round, raised part of land

F **Lake**

a large body of water surrounded by land

B **Island**

an area of land surrounded by water

H **Plain**

a large area of flat land with few trees

I **Swamp**

a low wetland where grass and trees grow

Delta

land that is formed by deposits of sand and silt at the mouth of some rivers

G **Valley**

a low area of land between hills or mountains

A **Cliff**

a high, steep slope of rock or soil

D **Plateau**

a large flat area of land that is higher than the land around it

C **Coast**

land along the sea or ocean